






Location Plan 1:1250

KEY

-  Proposed works
-  Site boundary

© Crown copyright 2021 Ordnance Survey 100053143



1:500@A3



Block Plan 1:500

| rev. | date | changes description | issued by |
|------|------------|---------------------|-----------|
| P01 | 03/06/2025 | Planning Issue | DF |



this drawing is the copyright of ARCHIBUILD and may not be copied, altered or reproduced in any way or passed to a third party without written authority. All dimensions subject to site survey and site verification. Do not scale for construction ©

www.archibuild.uk
hello@archibuild.uk
t: 02393 812350
m: 07500 662998

drawn by
DF
checked by
Client
date created
03/06/2025
scale at A3
1:1250, 1:500

project title
33 Beechcroft Road
document title
Location and Block Plan

project
Beechcroft Road
suitability description
Planning Issue
number
0001
revision
P01